

Application for a Planning Permit

If you need help to complete this form, read MORE INFORMATION at the end of this form.

⚠ Any material submitted with this application, including plans and personal information, will be made available for public viewing, including electronically, and copies may be made for interested parties for the purpose of enabling consideration and review as part of a planning process under the Planning and Environment Act 1987. If you have any questions, please contact Council planning department.

⚠ Questions marked with an asterisk (*) must be completed.

⚠ If the space provided on the form is insufficient, attach a separate sheet

i Click for further information.

The Land **i**

Address of the land. Complete the Street Address and one of the Formal Land Descriptions.

Street Address *

Unit No:	St. No.: 30	St. Name: Cecil Street
Suburb/Locality: YARRAVILLE		Post Code: 3013

Formal Land Description *

Complete either A or B.

⚠ This information can be found on the certificate of title

If this application relates to more than one address, attach a separate sheet setting out any additional property details.

A	Vol.: 5298	Folio.: 449	Suburb.: Yarraville
OR	Lot No.: 71	Type.: Lot/Lodged Plan	
B	Crown Allotment No.:	Section No.:	
	Parish/Township Name:		

The Proposal

⚠ You must give full details of your proposal and attach the information required to assess the application. Insufficient or unclear information will delay your application

i For what use, development or other matter do you require a permit? *

Single dwelling owner occupied

📎 Provide additional information about the proposal, including: plans and elevations; any information required by the planning scheme, requested by Council or outlined in a Council planning permit checklist; and if required, a description of the likely effect of the proposal.

i Estimated cost of any development for which the permit is required *

350000.00	⚠ You may be required to verify this estimate. Insert '0' if no development is proposed.
If the application is for land within metropolitan Melbourne (as defined in section 3 of the Planning and Environment Act 1987) and the estimated cost of the development exceeds \$1.093 million (adjusted annually by CPI) the Metropolitan Planning Levy must be paid to the State Revenue Office and a current levy certificate must be submitted with the application. Visit www.sro.vic.gov.au for information.	


**CITY OF MARIBYRNONG
ADVERTISED PLAN**

Existing Conditions

Describe how the land is used and developed now *

For example, vacant, three dwellings, medical centre with two practitioners, licensed restaurant with 80 seats, grazing.

Detached, single storey dwelling. The house is being renovated by the owner/occupier for their continue


 Provide a plan of the existing conditions. Photos are also helpful.

Title Information

Encumbrances on title *

Does the proposal breach, in any way, an encumbrance on title such as a restrictive covenant, section 173 agreement or other obligation such as an easement or building envelope?

- ☐ Yes (If 'yes' contact Council for advice on how to proceed before continuing with this application.)
- ☐ No
- ☒ Not applicable (no such encumbrance applies).
- ☐ Not Sure

 Provide a full, current copy of the title for each individual parcel of land forming the subject site. The title includes: the covering 'register search statement', the title diagram and the associated title documents, known as 'instruments', for example, restrictive covenants.

Applicant and Owner Details

Provide details of the applicant and the owner of the land.

Applicant *

The person who wants the permit.

Name:		
Title: MR	First Name: Daniel	Surname: Pike
Organization (if applicable):		
Unit No:	St. No: 30	St. Name: Cecil Street
Suburb: YARRAVILLE	State: VIC	Postcode: 3013
Business phone: 0419348419	Email: danielpik3@gmail.com	
Mobile phone:	Home: 0419348419	

Where the preferred contact person for the application is different from the applicant, provide the details of that person.

Contact person's details*		
Name:		Same as applicant <input checked="" type="checkbox"/>
Title: MR	First Name: Daniel	Surname: Pike
Organization (if applicable):		
Unit No:	St. No: 30	St. Name: Cecil Street
Suburb: YARRAVILLE	State: VIC	Postcode: 3013
Business phone: 0419348419	Email: danielpik3@gmail.com	
Mobile phone:	Home: 0419348419	

Owner *


The person or organisation who owns the land

Where the owner is different from the applicant, provide the details of that person or organization.

Name:		Same as applicant <input checked="" type="checkbox"/>
Title: MR	First Name: Daniel	Surname: Pike
Organization (if applicable):		
Postal Address:		If it is a P.O. Box, enter the details here:
Unit No:	St. No: 30	St. Name: Cecil Street
Suburb: YARRAVILLE	State: VIC	Postcode: 3013
Business Phone: 0419348419	Email: danielpik3@gmail.com	
Mobile phone:	Home: 0419348419	

Declaration

This form must be signed by the applicant *

 Remember it is against the law to provide false or misleading information, which could result in a heavy fine and cancellation of the permit.

I declare that I am the applicant; and that all the information in this application is true and correct; and the owner (if not myself) has been notified of the permit application.

Signature:

Daniel Pike

Date

13 / 02 / 2025

day / month / year

Need help with the Application?

General information about the planning process is available at planning.vic.gov.au

Contact Council's planning department to discuss the specific requirements for his application and obtain a planning permit checklist. Insufficient or unclear information may delay your application

Has there been a pre-application meeting with a council planning officer

☒ No ☐ Yes

Officer Name:

Date:


day / month / year


Checklist

Have you:

☒ Filled in the form completely?

☒ Paid or included the application fee?

 Most applications require a fee to be paid. Contact Council to determine the appropriate fee.

 Provided all necessary supporting information and documents?

☒ A full, current copy of title information for each individual parcel of land forming the subject site

☒ A plan of existing conditions.

☒ Plans showing the layout and details of the proposal.

☐ Any information required by the planning scheme, requested by council or outlined in a council planning permit checklist.

☐ If required, a description of the likely effect of the proposal (for example, traffic, noise, environmental impacts)

☐ If applicable, a current Metropolitan Planning Levy certificate (a levy certificate expires 90 days after the day on which it is issued by the State Revenue Office and then cannot be used). Failure to comply means the application is void

☒ Completed the relevant council planning permit checklist?

☒ Signed the declaration?

Lodgement

Lodge the completed and signed form, the fee and all documents with:

Maribyrnong City Council
PO Box 58
Footscray VIC 3011
Cnr Napier and Hyde Streets
Footscray VIC 3011

Contact information:

Phone: (03) 9688 0200

Email: email@maribyrnong.vic.gov.au

DX: 81112

Deliver application in person, by post or by electronic lodgement.

MORE INFORMATION

The Land

Planning permits relate to the use and development of the land. It is important that accurate, clear and concise details of the land are provided with the application.

How is land identified


Land is commonly identified by a street address, but sometimes this alone does not provide an accurate identification of the relevant parcel of land relating to an application. Make sure you also provide the formal land description - the lot and plan number or the crown, section and parish/township details (as applicable) for the subject site. This information is shown on the title.

See **Example 1**.

The Proposal

Why is it important to describe the proposal correctly?


The application requires a description of what you want to do with the land. You must describe how the land will be used or developed as a result of the proposal. It is important that you understand the reasons why you need a permit in order to suitably describe the proposal. By providing an accurate description of the proposal, you will avoid unnecessary delays associated with amending the description at a later date.

 Planning schemes use specific definitions for different types of use and development. Contact the Council planning office at an early stage in preparing your application to ensure that you use the appropriate terminology and provide the required details.

How do planning schemes affect proposals?

A planning scheme sets out policies and requirements for the use, development and protection of land. There is a planning scheme for every municipality in Victoria. Development of land includes the construction of a building, carrying out works, subdividing land or buildings and displaying signs.

Proposals must comply with the planning scheme provisions in accordance with Clause 61.05 of the planning scheme. Provisions may relate to the State Planning Policy Framework, the Local Planning Policy Framework, zones, overlays, particular and general provisions. You can access the planning scheme by either contacting Council's planning department or by visiting Planning Schemes Online at planning-schemes.delwp.vic.gov.au

 You can obtain a planning certificate to establish planning scheme details about your property. A planning certificate identifies the zones and overlays that apply to the land, but it does not identify all of the provisions of the planning scheme that may be relevant to your application. Planning certificates for land in metropolitan areas and most rural areas can be obtained by visiting www.landata.vic.gov.au Contact your local Council to obtain a planning certificate in Central Goldfields, Corangamite, Macedon Ranges and Greater Geelong. You can also use the free Planning Property Report to obtain the same information.

See **Example 2**.


Estimated cost of development

In most instances an application fee will be required. This fee must be paid when you lodge the application. The fee is set down by government regulations.

To help Council calculate the application fee, you must provide an accurate cost estimate of the proposed development. This cost does not include the costs of development that you could undertake without a permit or that are separate from the permit process. Development costs should be calculated at a normal industry rate for the type of construction you propose.

Council may ask you to justify your cost estimates. Costs are required solely to allow Council to calculate the permit application fee. Fees are exempt from GST.

 Costs for different types of development can be obtained from specialist publications such as Cordell Housing: Building Cost Guide or Rawlinsons: Australian Construction Handbook

 Contact the Council to determine the appropriate fee. Go to planning.vic.gov.au to view a summary of fees in the Planning and Environment (Fees) Regulations.

Metropolitan Planning Levy refer Division 5A of Part 4 of the Planning and Environment Act 1987 (the Act). A planning permit application under section 47 or 96A of the Act for a development of land in metropolitan Melbourne as defined in section 3 of the Act may be a leviable application. If the cost of the development exceeds the threshold of \$1 million (adjusted annually by consumer price index) a levy certificate must be obtained from the State Revenue Office after payment of the levy. A valid levy certificate must be submitted to the responsible planning authority (usually council) with a leviable planning permit application. Refer to the State Revenue Office website at www.sro.vic.gov.au for more information. A leviable application submitted without a levy certificate is void

Existing Conditions

How should land be described?

You need to describe, in general terms, the way the land is used now, including the activities, buildings, structures and works that exist (e.g. single dwelling, 24 dwellings in a three-storey building, medical centre with three practitioners and 8 car parking spaces, vacant building, vacant land, grazing land, bush block)

Please attach to your application a plan of the existing conditions of the land. Check with the local Council for the quantity, scale and level of detail required. It is also helpful to include photographs of the existing conditions.

See **Example 3**.

Title Information

What is an encumbrance?

An encumbrance is a formal obligation on the land, with the most common type being a mortgage. Other common examples of encumbrances include:

- **Restrictive Covenants:** A restrictive covenant is a written agreement between owners of land restricting the use or development of the land for the benefit of others, (eg. a limit of one dwelling or limits on types of building materials to be used).
- **Section 173 Agreements:** A section 173 agreement is a contract between an owner of the land and the Council which sets out limitations on the use or development of the land.
- **Easements:** An easement gives rights to other parties to use the land or provide for services or access on, under or above the surface of the land.
- **Building Envelopes:** A building envelope defines the development boundaries for the land.
- signed the declaration on the last page of the application form

Aside from mortgages, the above encumbrances can potentially limit or even prevent certain types of proposals.

What documents should I check to find encumbrances

Encumbrances are identified on the title (register search statement) under the header encumbrances, caveats and notices. The actual details of an encumbrance are usually provided in a separate document (instrument) associated with the title. Sometimes encumbrances are also marked on the title diagram or plan, such as easements or building envelopes.

What about caveats and notices?

A caveat is a record of a claim from a party to an interest in the land. Caveats are not normally relevant to planning applications as they typically relate to a purchaser, mortgagee or chargee claim, but can sometimes include claims to a covenant or easement on the land. These types of caveats may affect your proposal.

Other less common types of obligations may also be specified on title in the form of notices. These may have an effect on your proposal, such as a notice that the building on the land is listed on the Heritage Register.

What happens if the proposal contravenes an encumbrance on title?

Encumbrances may affect or limit your proposal or prevent it from proceeding. Section 61(4) of the *Planning and Environment Act 1987* for example, prevents a Council from granting a permit if it would result in a breach of a registered restrictive covenant. If the proposal contravenes any encumbrance, contact the Council for advice on how to proceed.

PLANNING PROPERTY REPORT

From www.planning.vic.gov.au at 11 February 2025 09:32 AM

PROPERTY DETAILS

Lot and Plan Number: **Lot 71 LP1868**
Address: **30 CECIL STREET YARRAVILLE 3013**
Standard Parcel Identifier (SPI): **71\LP1868**
Local Government Area (Council): **MARIBYRNONG**
Council Property Number: **124372**
Planning Scheme: **Maribyrnong**
Directory Reference: **Melway 41 J8**

www.maribyrnong.vic.gov.au[Planning Scheme - Maribyrnong](#)

UTILITIES

Rural Water Corporation: **Southern Rural Water**
Melbourne Water Retailer: **Greater Western Water**
Melbourne Water: **Inside drainage boundary**
Power Distributor: **JEMENA**

STATE ELECTORATES

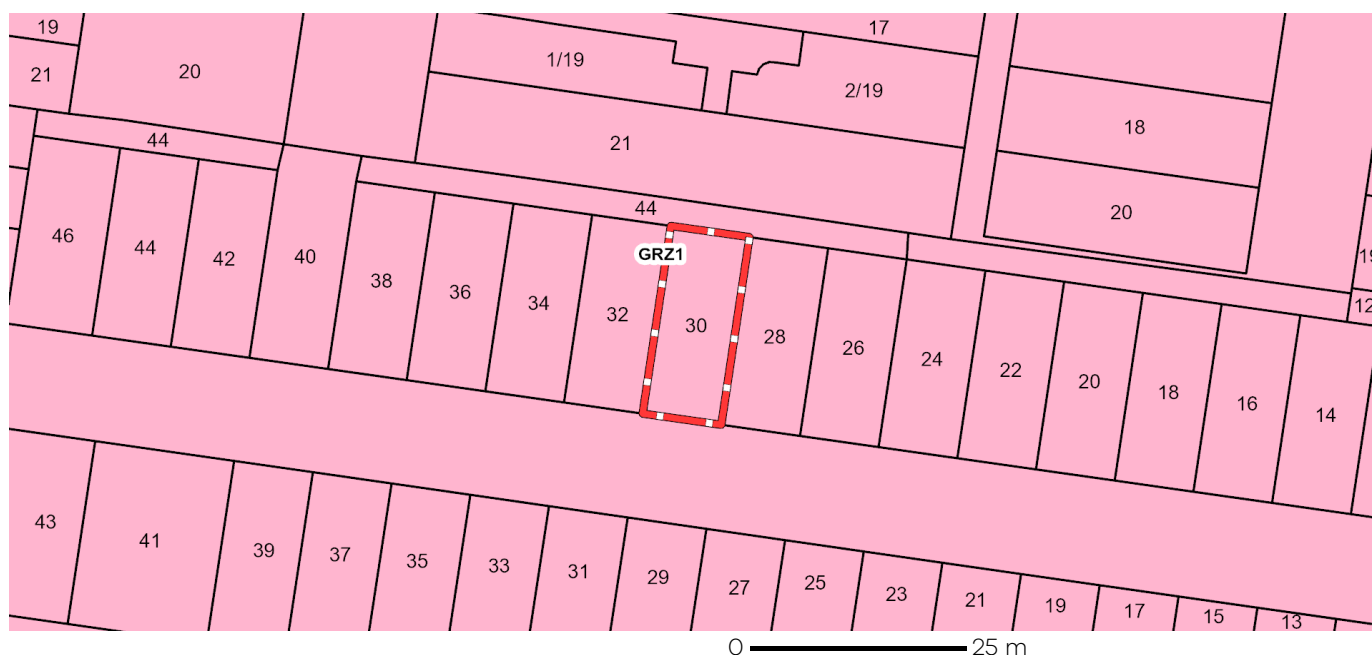
Legislative Council: **WESTERN METROPOLITAN**
Legislative Assembly: **FOOTSCRAY**

OTHER

Registered Aboriginal Party: **Bunurong Land Council
Aboriginal Corporation**

[View location in VicPlan](#)

Planning Zones

[GENERAL RESIDENTIAL ZONE \(GRZ\)](#)[GENERAL RESIDENTIAL ZONE - SCHEDULE 1 \(GRZ1\)](#)

GRZ - General Residential

Note: labels for zones may appear outside the actual zone - please compare the labels with the legend.

Planning Overlays

DEVELOPMENT CONTRIBUTIONS PLAN OVERLAY (DCPO)

DEVELOPMENT CONTRIBUTIONS PLAN OVERLAY - SCHEDULE 2 (DCPO2)



 **DCPO - Development Contributions Plan Overlay**

Note: due to overlaps, some overlays may not be visible, and some colours may not match those in the legend

OTHER OVERLAYS

Other overlays in the vicinity not directly affecting this land

SPECIAL BUILDING OVERLAY (SBO)



 **SBO - Special Building Overlay**

Note: due to overlaps, some overlays may not be visible, and some colours may not match those in the legend

Further Planning Information

Planning scheme data last updated on 08 February 2025.

A **planning scheme** sets out policies and requirements for the use, development and protection of land.

This report provides information about the zone and overlay provisions that apply to the selected land.

Information about the State and local policy, particular, general and operational provisions of the local planning scheme that may affect the use of this land can be obtained by contacting the local council

or by visiting <https://www.planning.vic.gov.au>

This report is NOT a **Planning Certificate** issued pursuant to Section 199 of the **Planning and Environment Act 1987**.

It does not include information about exhibited planning scheme amendments, or zonings that may affect the land.

To obtain a Planning Certificate go to Titles and Property Certificates at Landata - <https://www.landata.vic.gov.au>

For details of surrounding properties, use this service to get the Reports for properties of interest.

To view planning zones, overlay and heritage information in an interactive format visit

<https://mapshare.maps.vic.gov.au/vicplan>

For other information about planning in Victoria visit <https://www.planning.vic.gov.au>

Designated Bushfire Prone Areas

This parcel is not in a designated bushfire prone area.
No special bushfire construction requirements apply. Planning provisions may apply.

Where part of the property is mapped as BPA, if no part of the building envelope or footprint falls within the BPA area, the BPA construction requirements do not apply.

Note: the relevant building surveyor determines the need for compliance with the bushfire construction requirements.



Designated BPA are determined by the Minister for Planning following a detailed review process. The Building Regulations 2018, through adoption of the Building Code of Australia, apply bushfire protection standards for building works in designated BPA.

Designated BPA maps can be viewed on VicPlan at <https://mapshare.vic.gov.au/vicplan/> or at the relevant local council.

Create a BPA definition plan in [VicPlan](#) to measure the BPA.

Information for lot owners building in the BPA is available at <https://www.planning.vic.gov.au>.

Further information about the building control system and building in bushfire prone areas can be found on the Victorian Building Authority website <https://www.vba.vic.gov.au>. Copies of the Building Act and Building Regulations are available from <http://www.legislation.vic.gov.au>. For Planning Scheme Provisions in bushfire areas visit <https://www.planning.vic.gov.au>.

Native Vegetation

Native plants that are indigenous to the region and important for biodiversity might be present on this property. This could include trees, shrubs, herbs, grasses or aquatic plants. There are a range of regulations that may apply including need to obtain a planning permit under Clause 52.17 of the local planning scheme. For more information see [Native Vegetation \(Clause 52.17\)](#) with local variations in [Native Vegetation \(Clause 52.17\) Schedule](#)

To help identify native vegetation on this property and the application of Clause 52.17 please visit the Native Vegetation Information Management system <https://nvim.delwp.vic.gov.au/> and [Native vegetation \(environment.vic.gov.au\)](#) or please contact your relevant council.

You can find out more about the natural values on your property through NatureKit [NatureKit \(environment.vic.gov.au\)](#)

REGISTER SEARCH STATEMENT (Title Search) Transfer of Land Act 1958

Page 1 of 1

VOLUME 05298 FOLIO 449

Security no : 124121812843P
Produced 06/02/2025 03:00 PM

LAND DESCRIPTION

Lot 71 on Plan of Subdivision 001868.
PARENT TITLE Volume 04802 Folio 363
Created by instrument 1328907 28/07/1927

REGISTERED PROPRIETOR

Estate Fee Simple
Joint Proprietors
DANIEL ROBERT PIKE
MANOURI SHYAMALA PEIRIS both of 30 CECIL STREET YARRAVILLE VIC 3013
AL096125W 20/05/2014

ENCUMBRANCES, CAVEATS AND NOTICES

MORTGAGE AW746456F 19/04/2023
ING BANK (AUSTRALIA) LTD

Any encumbrances created by Section 98 Transfer of Land Act 1958 or Section 24 Subdivision Act 1988 and any other encumbrances shown or entered on the plan or imaged folio set out under DIAGRAM LOCATION below.

DIAGRAM LOCATION

SEE TP466183A FOR FURTHER DETAILS AND BOUNDARIES

ACTIVITY IN THE LAST 125 DAYS

NIL

-----END OF REGISTER SEARCH STATEMENT-----

Additional information: (not part of the Register Search Statement)

Street Address: 30 CECIL STREET YARRAVILLE VIC 3013

ADMINISTRATIVE NOTICES

NIL

eCT Control 19531K DENTONS AUSTRALIA
Effective from 19/04/2023

DOCUMENT END

Imaged Document Cover Sheet

The document following this cover sheet is an imaged document supplied by LANDATA®, Secure Electronic Registries Victoria.

Document Type	Plan
Document Identification	TP466183A
Number of Pages (excluding this cover sheet)	1
Document Assembled	06/02/2025 15:00

Copyright and disclaimer notice:

© State of Victoria. This publication is copyright. No part may be reproduced by any process except in accordance with the provisions of the Copyright Act 1968 (Cth) and for the purposes of Section 32 of the Sale of Land Act 1962 or pursuant to a written agreement. The information is only valid at the time and in the form obtained from the LANDATA® System. None of the State of Victoria, LANDATA®, Secure Electronic Registries Victoria Pty Ltd (ABN 86 627 986 396) as trustee for the Secure Electronic Registries Victoria Trust (ABN 83 206 746 897) accept responsibility for any subsequent release, publication or reproduction of the information.

The document is invalid if this cover sheet is removed or altered.

TITLE PLAN		EDITION 1	TP 466183A
Location of Land Parish: AT YARRAVILLE PARISH OF CUT-PAW-PAW Township: Section: 8 Crown Allotment: 4 (PT) Crown Portion: Last Plan Reference: LP 1868 Derived From: VOL 5298 FOL 449 Depth Limitation: NIL		Notations ANY REFERENCE TO MAP IN THE TEXT MEANS THE DIAGRAM SHOWN ON THIS TITLE PLAN	
Description of Land / Easement Information <i>All that piece of Land delineated and coloured red on the map in the margin being Lot 71 on Plan of Subdivision No.1868 lodged in the Office of Titles and being part of Crown Allotment Four Section Eight at-----</i> <i>Yarraville Parish of Cut Paw Paw County of Bourke - Together with a right of ---- carriage way over the road colored brown on the said map and over Cecil and Severn Streets - - - - -</i>		<p>THIS PLAN HAS BEEN PREPARED FOR THE LAND REGISTRY, LAND VICTORIA, FOR TITLE DIAGRAM PURPOSES AS PART OF THE LAND TITLES AUTOMATION PROJECT</p> <p>COMPILED: 16/01/2004 VERIFIED: LW</p> <p>COLOUR CODE R = RED BR = BROWN</p>	
<p>The diagram shows a plan of land with a road at the top. The road is labeled 'ROAD' and 'DISCONTINUED'. To the left of the road is 'SEVERN STREET'. To the right of the road is a red-shaded area labeled 'R' and '71'. The road is bordered by 'CECIL STREET' at the bottom. A stamp reads 'AO. IN L.G.D. 5093 20-7-87'. Dimensions are given in feet and inches: 313' for the bottom boundary, 30' for the top boundary, 71'10" for the left boundary, 71'10" for the right boundary, and 30' for the bottom boundary of the red area. The road is colored brown (BR) and the red area is colored red (R).</p>			
LENGTHS ARE IN FEET & INCHES		Metres = 0.3048 x Feet Metres = 0.201168 x Links	Sheet 1 of 1 sheets